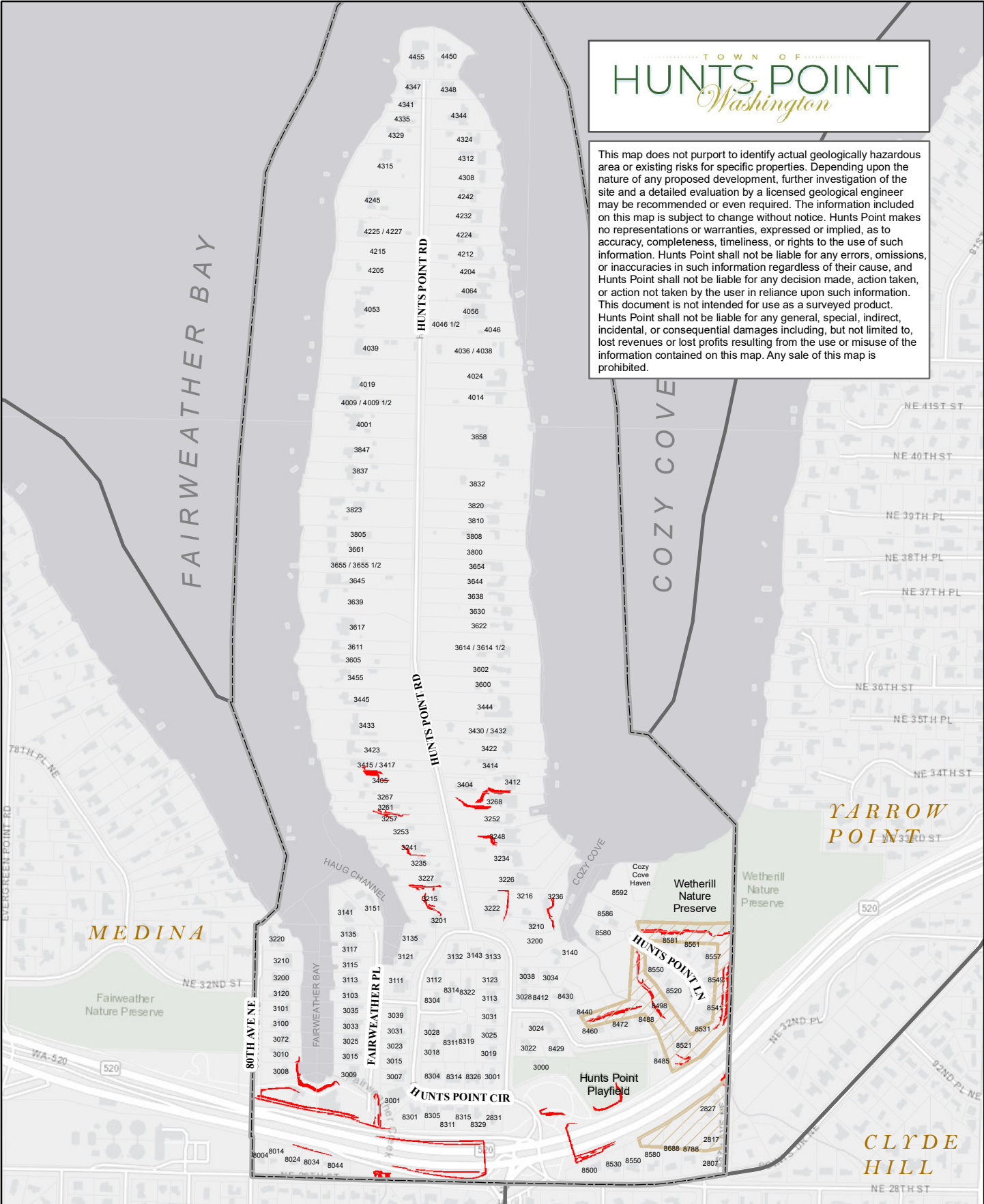



TOWN OF
HUNTS POINT
Washington

This map does not purport to identify actual geologically hazardous area or existing risks for specific properties. Depending upon the nature of any proposed development, further investigation of the site and a detailed evaluation by a licensed geological engineer may be recommended or even required. The information included on this map is subject to change without notice. Hunts Point makes no representations or warranties, expressed or implied, as to accuracy, completeness, timeliness, or rights to the use of such information. Hunts Point shall not be liable for any errors, omissions, or inaccuracies in such information regardless of their cause, and Hunts Point shall not be liable for any decision made, action taken, or action not taken by the user in reliance upon such information. This document is not intended for use as a surveyed product. Hunts Point shall not be liable for any general, special, indirect, incidental, or consequential damages including, but not limited to, lost revenues or lost profits resulting from the use or misuse of the information contained on this map. Any sale of this map is prohibited.




Geologically Hazardous Areas



SOURCE: Esri, King County GIS, NRCS, PACE Engineers



LEGEND

-  Erosion Hazards
-  Steep Slopes



Updated January 13, 2026

